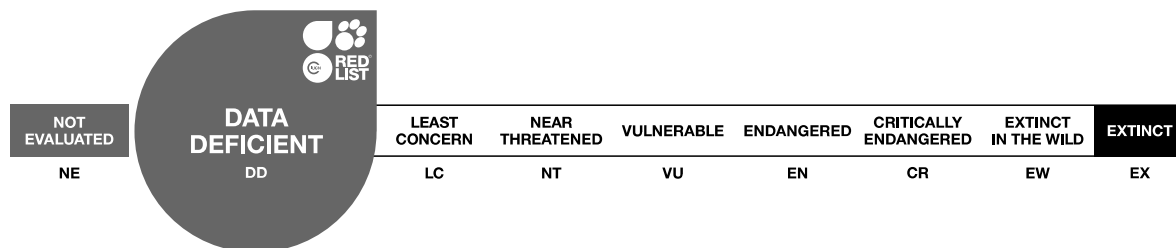


Hidryta atlantica

Assessment by: Nunes, R. & Borges, P.A.V.



View on www.iucnredlist.org

Citation: Nunes, R. & Borges, P.A.V. 2020. *Hidryta atlantica*. *The IUCN Red List of Threatened Species* 2020: e.T124928182A124930861. <https://dx.doi.org/10.2305/IUCN.UK.2020-3.RLTS.T124928182A124930861.en>

Copyright: © 2020 International Union for Conservation of Nature and Natural Resources

Reproduction of this publication for educational or other non-commercial purposes is authorized without prior written permission from the copyright holder provided the source is fully acknowledged.

Reproduction of this publication for resale, reposting or other commercial purposes is prohibited without prior written permission from the copyright holder. For further details see [Terms of Use](#).

The IUCN Red List of Threatened Species™ is produced and managed by the [IUCN Global Species Programme](#), the [IUCN Species Survival Commission \(SSC\)](#) and [The IUCN Red List Partnership](#). The IUCN Red List Partners are: [Arizona State University](#); [BirdLife International](#); [Botanic Gardens Conservation International](#); [Conservation International](#); [NatureServe](#); [Royal Botanic Gardens, Kew](#); [Sapienza University of Rome](#); [Texas A&M University](#); and [Zoological Society of London](#).

If you see any errors or have any questions or suggestions on what is shown in this document, please provide us with [feedback](#) so that we can correct or extend the information provided.

Taxonomy

Kingdom	Phylum	Class	Order	Family
Animalia	Arthropoda	Insecta	Hymenoptera	Ichneumonidae

Scientific Name: *Hidryta atlantica* Horstmann, 1990

Assessment Information

Red List Category & Criteria: Data Deficient [ver 3.1](#)

Year Published: 2020

Date Assessed: March 26, 2018

Justification:

Hidryta azorica is a potentially endemic species of the Azores (Portugal) known only from the holotype and for which there is no precise indication of island of occurrence, while it has been suggested that *Hidryta atlantica* might be a melanic form of *H. sordida*, a widespread European species. It possibly has a very small Extent of Occurrence (EOO = 4 km²) and Area of Occupancy (AOO = 4 km²). Based upon the unknown distribution and ecology, this species is assessed as Data Deficient (DD).

Geographic Range

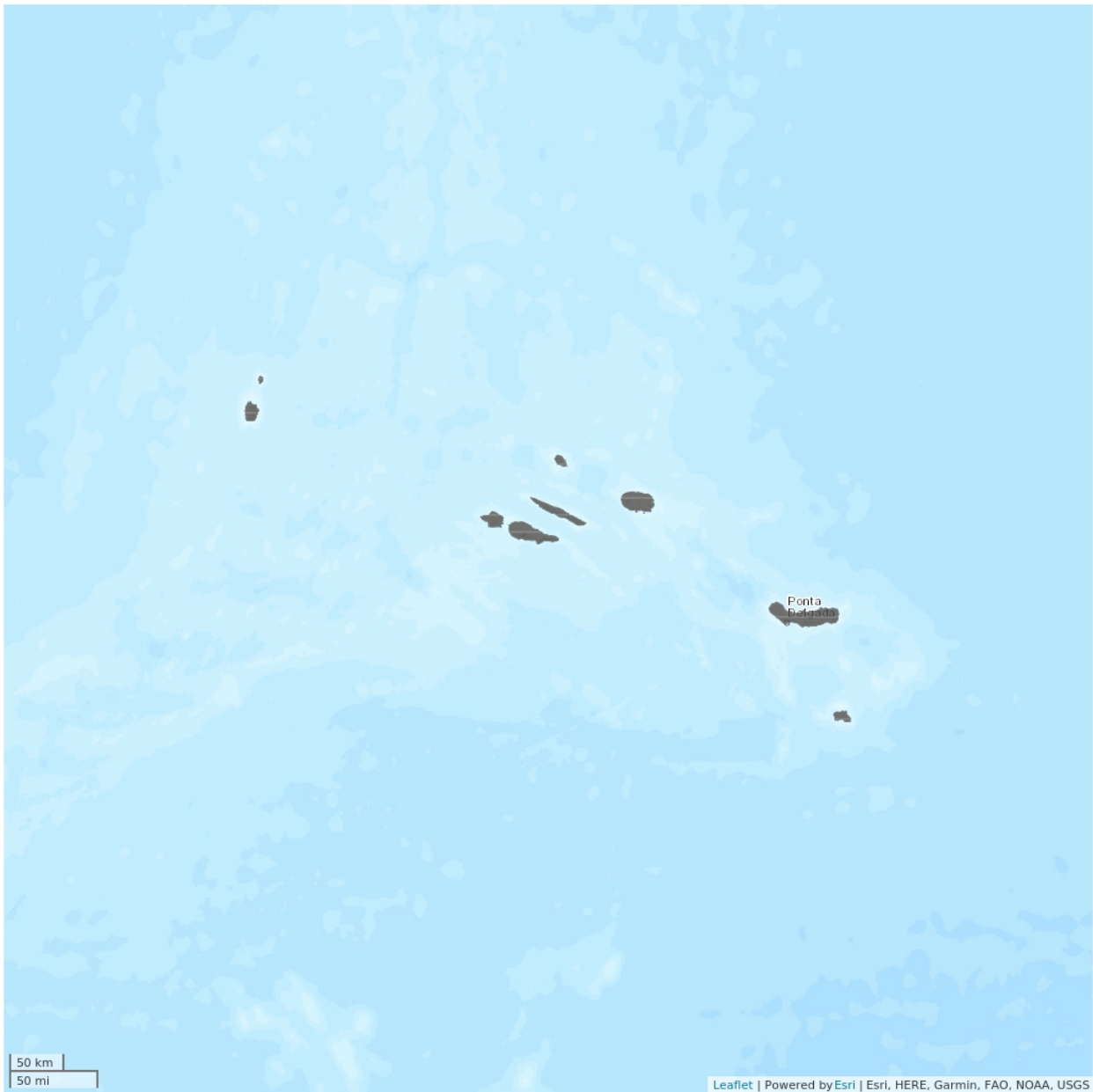
Range Description:

This species is only known from the holotype, *Hidryta atlantica* was described from the Azores, but without indication of the island of occurrence. It was never found after its description and consequently there is no precise indication of its location. Schwartz (2005) puts forward the possibility that *Hidryta atlantica* might be a melanic form of *H. sordida*, a widespread European species.

Country Occurrence:

Native, Extant (resident): Portugal (Azores)

Distribution Map

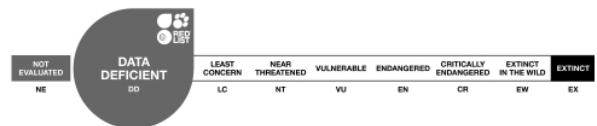


Legend

 PRESENCE UNCERTAIN

Compiled by:

Azorean Biodiversity Group 2018



The boundaries and names shown and the designations used on this map do not imply any official endorsement, acceptance or opinion by IUCN.

Population

There are no available data on the population size and trend of this species.

Current Population Trend: Unknown

Habitat and Ecology (see Appendix for additional information)

The ecology and traits of this species are unknown. Most species belonging to the Cryptini tribe of the Cryptinae family are idiobiont ectoparasitoids of Holometabola pupae or pre-pupae, while some are koinobionts or endoparasitoids. Some species also parasitise the egg masses of Araneae and Pseudoscorpiones (Goulet and Huber 1993).

Systems: Terrestrial

Threats

A lack of information regarding the island or habitat where the holotype was collected or regarding the present status of this species precludes an assessment of potential threats.

Conservation Actions (see Appendix for additional information)

The species is not protected by regional law. Further research is needed into its ecology and life history in order to find extant specimens. Schwartz (2005) puts forward the possibility that *Hidryta atlantica* might be a melanic form of *H. sordida*, a widespread European species; so further taxonomic work is required.

Credits

Assessor(s): Nunes, R. & Borges, P.A.V.

Reviewer(s): Russell, N.

Bibliography

Ferreira, M.T., Cardoso, P., Borges, P.A.V., Gabriel, R., Azevedo, E.B., Reis, F., Araújo, M.B. and Elias, R.B. 2016. Effects of climate change on the distribution of indigenous species in oceanic islands (Azores). *Climate Change* 138(3-4): 603-615.

Goulet, H. and Huber, J.T. 1993. *Hymenoptera of the World: an identification guide to families*. Research Branch, Agriculture Canada, Ottawa.

IUCN. 2020. The IUCN Red List of Threatened Species. Version 2020-3. Available at: www.iucnredlist.org. (Accessed: 10 December 2020).

Schwarz, M. 2005. Revisionen und neubeschreibungen von Cryptinae (Hymenoptera, Ichneumonidae) 1. *Linzer biologische Beiträge* 37(2): 1641-1710.

Citation

Nunes, R. & Borges, P.A.V. 2020. *Hidryta atlantica*. *The IUCN Red List of Threatened Species* 2020: e.T124928182A124930861. <https://dx.doi.org/10.2305/IUCN.UK.2020-3.RLTS.T124928182A124930861.en>

Disclaimer

To make use of this information, please check the [Terms of Use](#).

External Resources

For [Supplementary Material](#), and for [Images and External Links to Additional Information](#), please see the Red List website.

Appendix

Habitats

(<http://www.iucnredlist.org/technical-documents/classification-schemes>)

Habitat	Season	Suitability	Major Importance?
1. Forest -> 1.4. Forest - Temperate	Resident	Suitable	Yes

Conservation Actions in Place

(<http://www.iucnredlist.org/technical-documents/classification-schemes>)

Conservation Action in Place
In-place research and monitoring
Action Recovery Plan: No
Systematic monitoring scheme: No

Research Needed

(<http://www.iucnredlist.org/technical-documents/classification-schemes>)

Research Needed
1. Research -> 1.1. Taxonomy
1. Research -> 1.2. Population size, distribution & trends
1. Research -> 1.3. Life history & ecology
3. Monitoring -> 3.4. Habitat trends

Additional Data Fields

Distribution
Estimated area of occupancy (AOO) (km ²): 4
Continuing decline in area of occupancy (AOO): Unknown
Extreme fluctuations in area of occupancy (AOO): Unknown
Estimated extent of occurrence (EOO) (km ²): 4
Continuing decline in extent of occurrence (EOO): Unknown
Extreme fluctuations in extent of occurrence (EOO): Unknown
Continuing decline in number of locations: Unknown
Extreme fluctuations in the number of locations: Unknown

Population
Continuing decline of mature individuals: Unknown
Extreme fluctuations: Unknown
Population severely fragmented: Unknown
Habitats and Ecology
Continuing decline in area, extent and/or quality of habitat: Unknown

The IUCN Red List Partnership



The IUCN Red List of Threatened Species™ is produced and managed by the [IUCN Global Species Programme](#), the [IUCN Species Survival Commission \(SSC\)](#) and [The IUCN Red List Partnership](#).

The IUCN Red List Partners are: [Arizona State University](#); [BirdLife International](#); [Botanic Gardens Conservation International](#); [Conservation International](#); [NatureServe](#); [Royal Botanic Gardens, Kew](#); [Sapienza University of Rome](#); [Texas A&M University](#); and [Zoological Society of London](#).